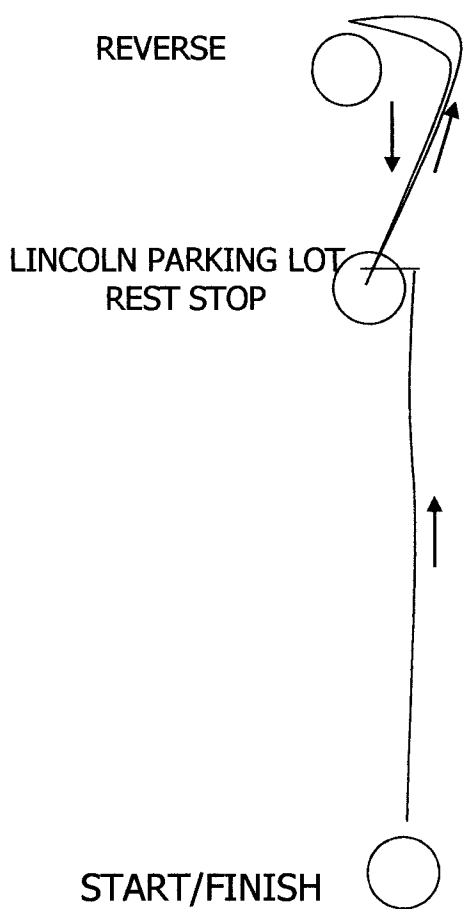


START	0.0	FORD PARK
RIGHT	6.2	LINCOLN PARKING LOT
REST		REST STOP (radio, 1 <sup>st</sup> aid)
RIGHT	6.3	BIKE PATH
	REVERSE	
LEFT	8.7	LINCOLN PARKING LOT
LEFT	8.8	BIKE PATH
FINISH	15.0	FORD PARK (radio, 1 <sup>st</sup> aid, lunch)



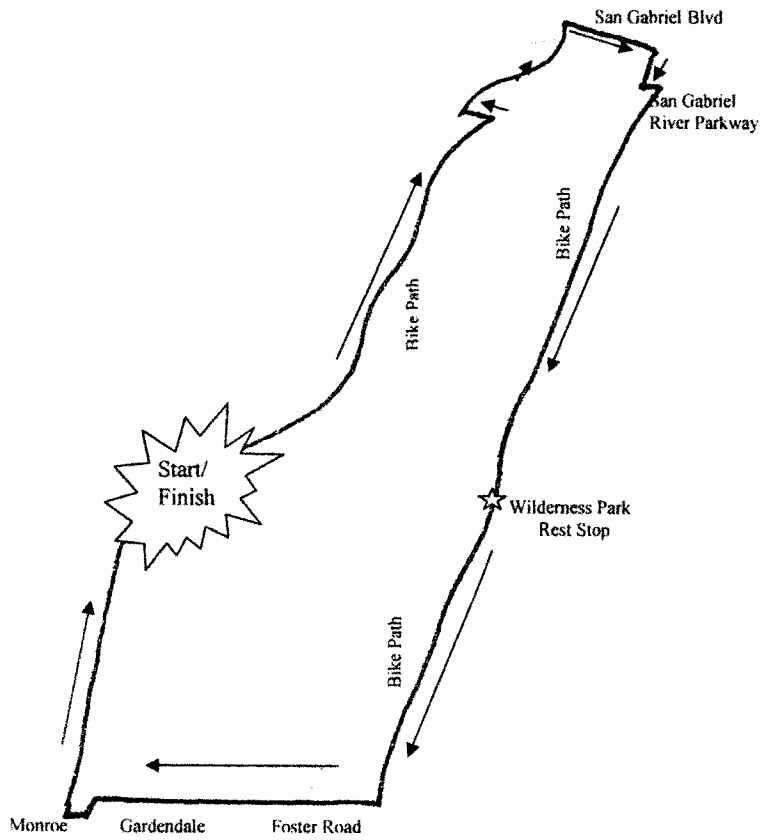
Lions Club of Bell Gardens

**Tour de Sewer**

**15 Route**



**Lions Club of Bell  
Gardens**  
  
**Tour de Sewer**  
**25 Route**



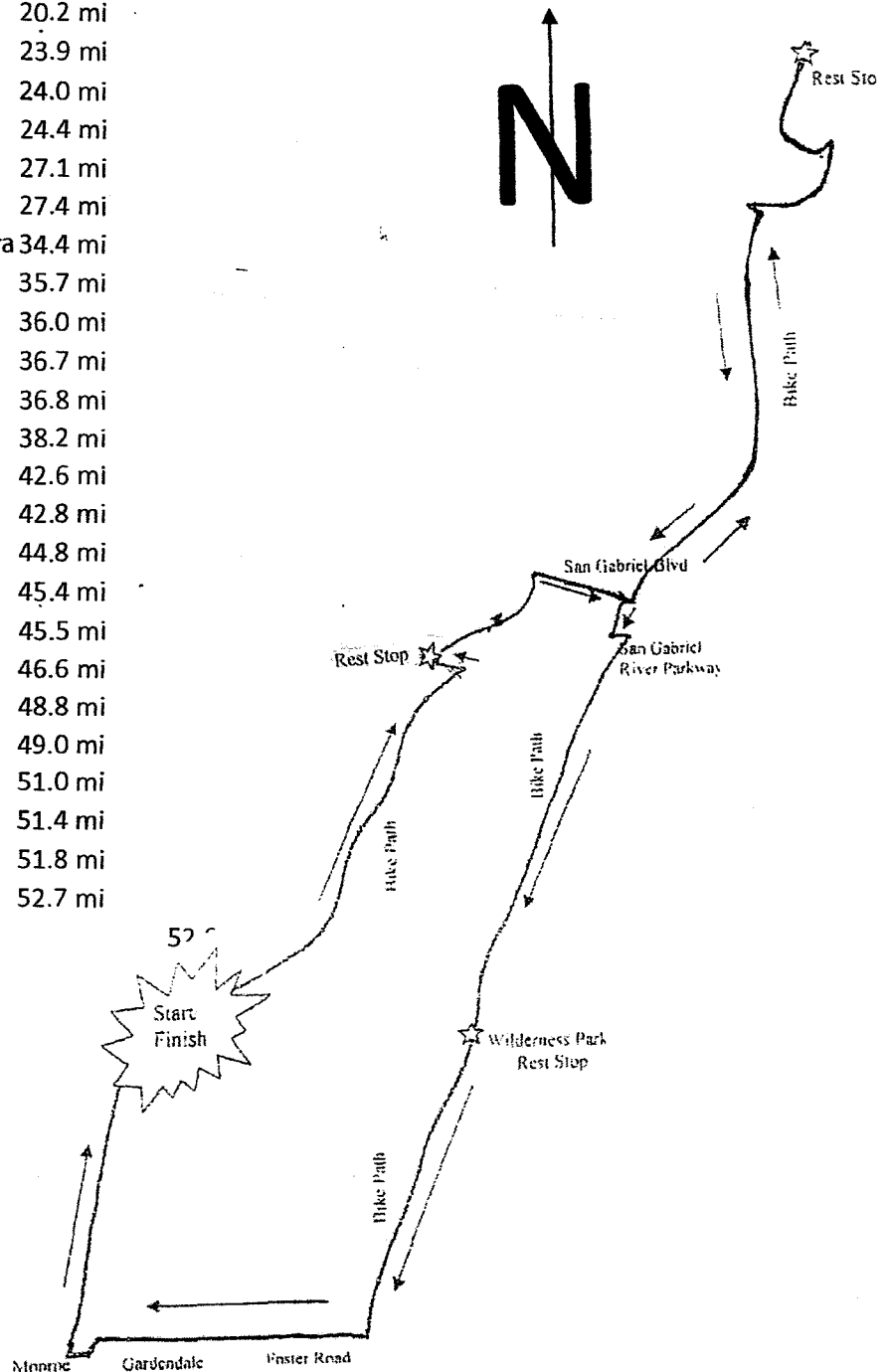
0.0		Start	RADIO, TOILETS
6.19	RIGHT	LINCOLN AVE	RADIO ,TOILETS
7.24	RIGHT	SAN GABRIEL BLVD	RADIO
7.71	RIGHT	SIPHON RD	RADIO
8.43	RIGHT	SAN GABRIEL RIVER BIKE PATH	RADIO
9.40	LEFT	SAN GABRIEL RIVER PARKWAY	RADIO
9.42	LEFT	BIKE PATH	
12.36	CROSS	WASHINGTON	RADIO
15.61	LEFT	WILDERNESS PARK	REST STOP, RADIO
17.50	RIGHT	FOSTER ROAD/BECOMES GARDENDALE	RADIO
21.45	LEFT	IDAHO	RADIO
21.64	RIGHT	MONROE	
21.85	RIGHT	L.A. RIVER BIKE PATH	RADIO, TOILETS, WATER
24.38	LEFT	CROSS BRIDGE	
24.40	RIGHT	BIKE PATH	
24.99	FINISH	FORD PARK	LUNCH

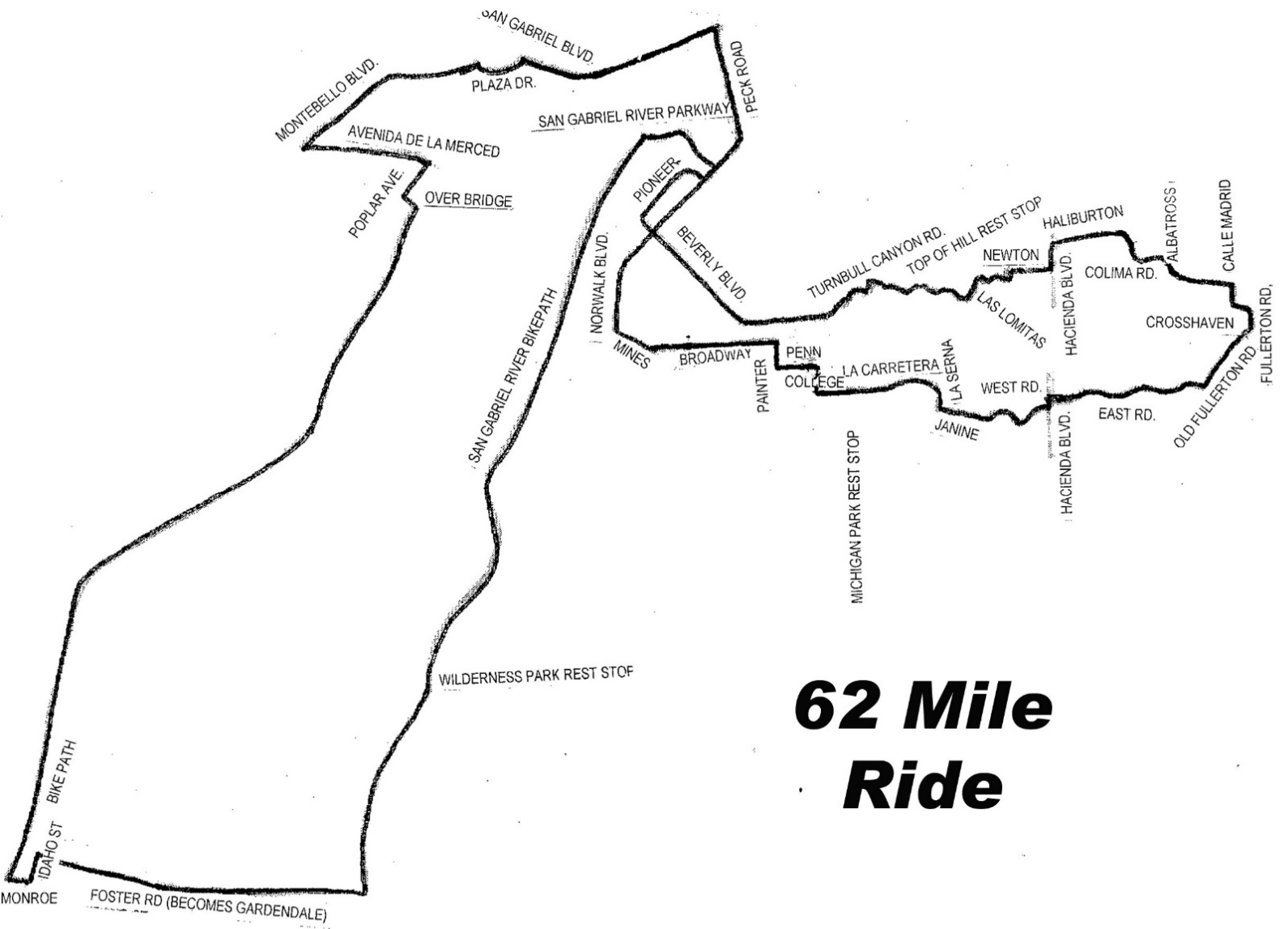


# Lions Club of Bell Gardens

## Tour de Sewer 50 Mile Route

Turn right onto E Lincoln Ave	7.2 mi
Turn right onto San Gabriel Blvd	7.2 mi
Continue onto Durfee Ave	7.5 mi
Turn right onto Siphon Rd	7.7 mi
Continue straight onto San Gabriel River Trail	8.4 mi
Slight right to stay on San Gabriel River Trail	13.5 mi
Slight right to stay on San Gabriel River Trail	14.6 mi
Slight right to stay on San Gabriel River Trail	16.2 mi
Turn left	16.7 mi
Turn right	17.0 mi
Continue straight onto San Gabriel River Trail	17.4 mi
Turn left	20.1 mi
Turn left	20.2 mi
Rest Stop Turn Around	20.2 mi
Turn left	23.9 mi
Turn right toward San Gabriel River Trail	24.0 mi
Continue straight onto San Gabriel River Trail	24.4 mi
Turn left	27.1 mi
Turn right onto San Gabriel River Trail	27.4 mi
Continue straight to stay on San Gabriel River Trail	34.4 mi
Turn left to stay on San Gabriel River Trail	35.7 mi
Turn left to stay on San Gabriel River Trail	36.0 mi
Turn left to stay on San Gabriel River Trail	36.7 mi
Turn left onto San Gabriel River Mid Trail	36.8 mi
Slight left to stay on San Gabriel River Mid Trail	38.2 mi
Rest Stop Trail	42.6 mi
Turn left onto San Gabriel River Mid Trail	42.8 mi
Turn right over bridge	44.8 mi
Turn left	45.4 mi
Turn right toward Foster Rd	45.5 mi
Continue onto Gardendale St	46.6 mi
Turn Left onto Idaho Ave	48.8 mi
Turn Right onto Monroe Ave	49.0 mi
Slight left	51.0 mi
Turn Right onto Bike Path	51.4 mi
Turn Left over bridge	51.8 mi
Right to stay on Rio Hondo Bike Path	52.7 mi
Finish	





# 62 Mile Ride